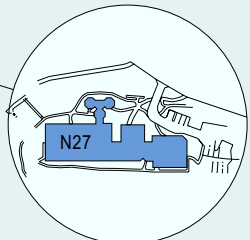
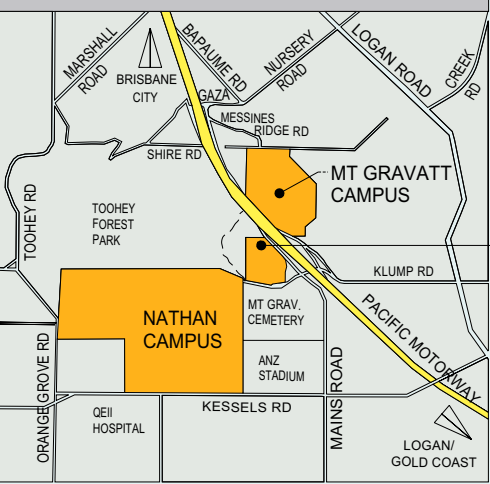


LOCATION PLAN



MT GRAVATT RESEARCH PARK




Griffith UNIVERSITY

NATHAN CAMPUS

GENERAL SITE MAP

current @ February 2004



Building Legend	
N01. Flammable Liquid Store	(D4)
N02. Cinema	(C5)
N03. Gumurri Centre	(G3)
N04. Pump House	(G6)
N05. Gardens Fuel Store	(J7)
N06. Patience Thoms	(D7)
N08. Tennis Court Shelter	(J7)
N09. Nathan Landscape Store	(J7)
N11. The Hub	(G5)
N12. Sewell	(B5)
N13. Environment 2	(E6)
N14. Enternet Cafe	(C5)
N15. Barakula (Residence)	(G5)
N16. Macrossan	(D6)
N17. Landscape Centre	(K7)
N18. Central Theatres	(D5)
N19. GU Fire Station	(J7)
N20. Dangerous Chemicals Store	(D4)
N21. Oval Amenities Block	(K3)
N22. Northern Theatres 1 & 2	(C7)
N23. Facilities Management	(F6)
N24. Girraween (Residence)	(G4)
N25. Science 1	(E5)
N26. Maintenance & Uni Print	(E8)
N27. Astra Zeneca R & D	
N28. Library Plaza Bookshop	(C5)
N29. Northern Theatres 3, 4 & 5	(C6)
N30. Kinaba (Residence)	(G4)
N31. Electrical Substation S1	(K7)
N32. Oval Shelter	(L4)
N33. Oval Toilets	(L5)
N34. Science 2	(E4)
N35. Multi Faith Centre	(G6)
N36. Nathan Sport Centre	(J7)
N37. Electrical Substation S2	(E5)
N38. Ridge Carpark	(E8)
N39. Bellenden Ker (Residence)	(G6)
N42. Electrical Substation S9	(F5)
N43. Tallowood Child Care Centre	(L6)
N44. Technology	(E4)
N45. Central Chiller Plant	(D5)
N47. Carnarvon (Residence)	(F7)
N48. Health Science	(E6)
N49. After School Care	(K6)
N50. Business	(C6)
N51. University Store	(C8)
N53. Willett Centre	(D5)
N54. Bray Centre	(F5)
N55. Environment 1	(D6)
N56. Languages	(D7)
N58. Johnson Tunnel	(F5)
N59. Gardeners Shed	(E4)
N60. Boronia Child Care Centre	(K7)
N61. Law	(C7)
N62. Garbage Compactor	(D8)
N63. Graduate School of Management	(C6)
N64. Oval 1.	(K4)
N65. Science Link & Common Room	(E5)
N66. Community Centre	(D5)
N67. Oval 2.	(K2)
N68. Eco Centre	(C9)
N69. Automatic Teller Machine	(E5)
N70. Child Care Services	(K6)
N71. GU Campus Club	(D4)
NT1. Commercialisation Demountable	(C5)
NT6. Gumurri Centre RAC	(C4)

